

[Introduction](#)

These Primary Care Network (PCN) Health and Wellbeing profiles are designed to give an overview of the population's health and wellbeing, service activity and the community assets within the local area at a PCN level. They do not provide an indication of outcomes and should be considered as providing the context within which services and programmes might be commissioned or delivered.

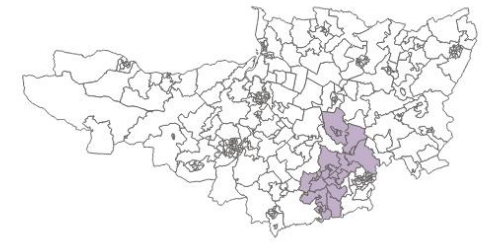
The document is intended to help PCNs identify priorities within their own area based on data and information about their own areas, registered patients and residents.

Where possible and appropriate the value for the selected PCN is shown with the Somerset overall value provided as a comparison.

These profiles will be reviewed on a regular basis to ensure they are as useful as possible. If you have any feedback about the profiles please contact PublicHealth@somerset.gov.uk

Somerset Primary Care Networks (PCNs)

MAP



SOUTH SOMERSET WEST PCN



Health and Wellbeing Profile

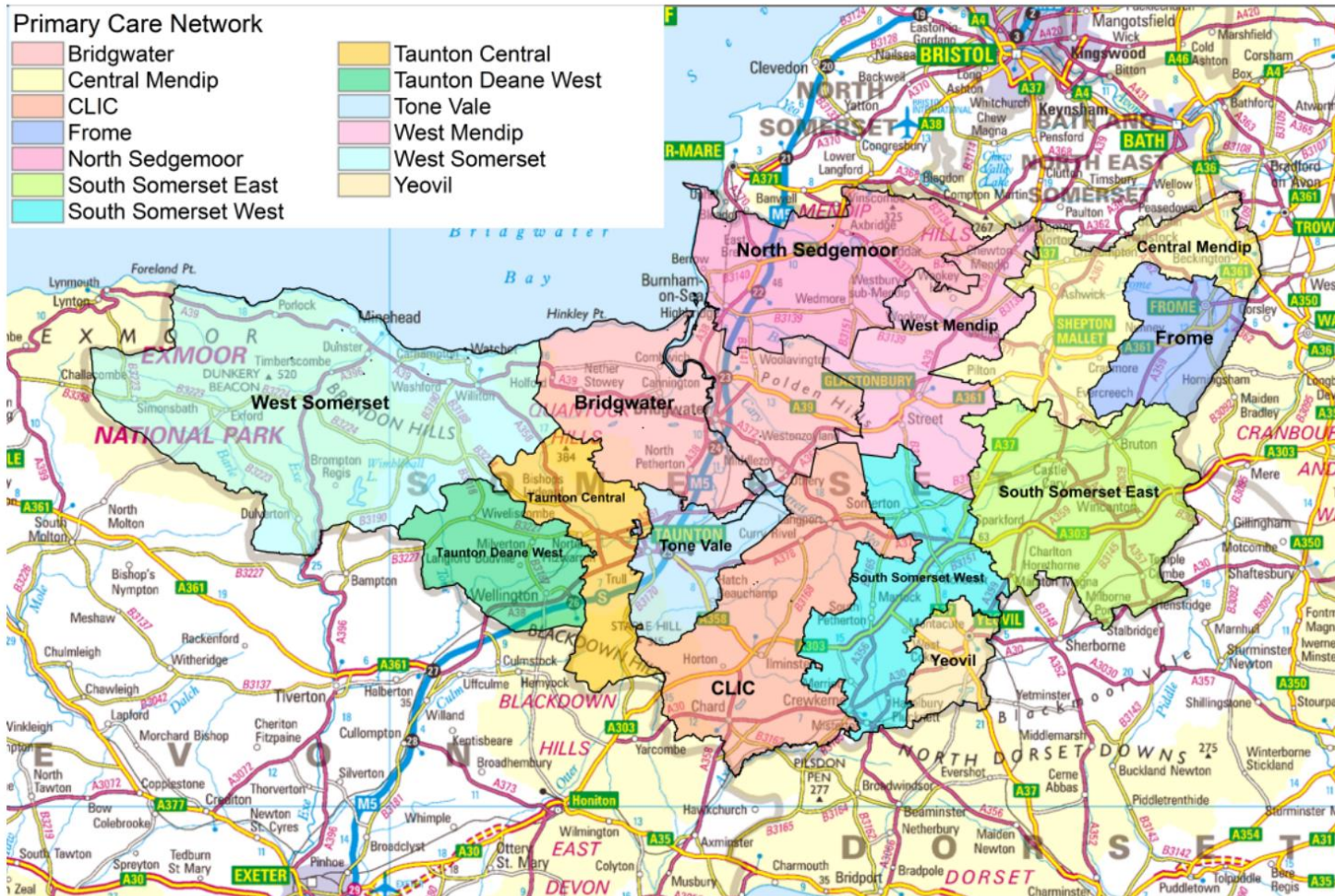
Detailed Map

Highlight Map

Practice & PCN Map

Primary Care Network

- | | |
|---------------------|--------------------|
| Bridgwater | Taunton Central |
| Central Mendip | Taunton Deane West |
| CLIC | Tone Vale |
| Frome | West Mendip |
| North Sedgemoor | West Somerset |
| South Somerset East | Yeovil |
| South Somerset West | |



This map is reproduced from Ordnance Survey material with the permission of Ordnance Survey on behalf of the Controller of Her Majesty's Stationary Office © Crown copyright. Unauthorised reproduction infringes Crown copyright and may lead to prosecution or civil proceedings. Licence no. 100038382 (2020)

GP Practices

- BUTTERCROSS HEALTH CENTRE
- CHURCH STREET SURGERY, MARTOCK
- CREWKERNE HEALTH CENTRE,
- CREWKERNE
- HAMDON MEDICAL CENTRE, STOKE-SUB-HAMDON

Somerset Primary Care Networks (PCNs)

Area Profile



SOUTH SOMERSET WEST PCN



Health and Wellbeing Profile

District

South Somerset

Key Urban Areas

Crewkerne pop. 8k

Description

A rural area to the western side of South Somerset District Council area.

Births per Year

307

Deaths per Year

366

Number of Households

16966

Number of Residents

39973

Rurality

PCN Somerset

	PCN	Somerset
Rural town	54%	25%
Rural village	46%	31%
Unclassified	0%	13%
Urban area	0%	31%

Density

PCN Somerset

	PCN	Somerset
Area (km2)	241	3451
Population per km2	166	163

Age and Sex

PCN Somerset

	PCN	Somerset
0-15	16%	18%
16-64	55%	58%
65+	28%	25%
Female	51%	51%
Male	49%	49%

Census 2011

PCN Somerset

	PCN	Somerset
Born in UK	96%	94%
Households with no car	13%	16%

Religion

PCN Somerset

	PCN	Somerset
Christian	67%	64%
No religion	24%	27%
Other religions	9%	9%

Ethnicity

PCN Somerset

	PCN	Somerset
White	99%	98%
Black, Asian & Minority	2%	2%

Somerset Primary Care Networks (PCNs)

SOUTH SOMERSET WEST PCN



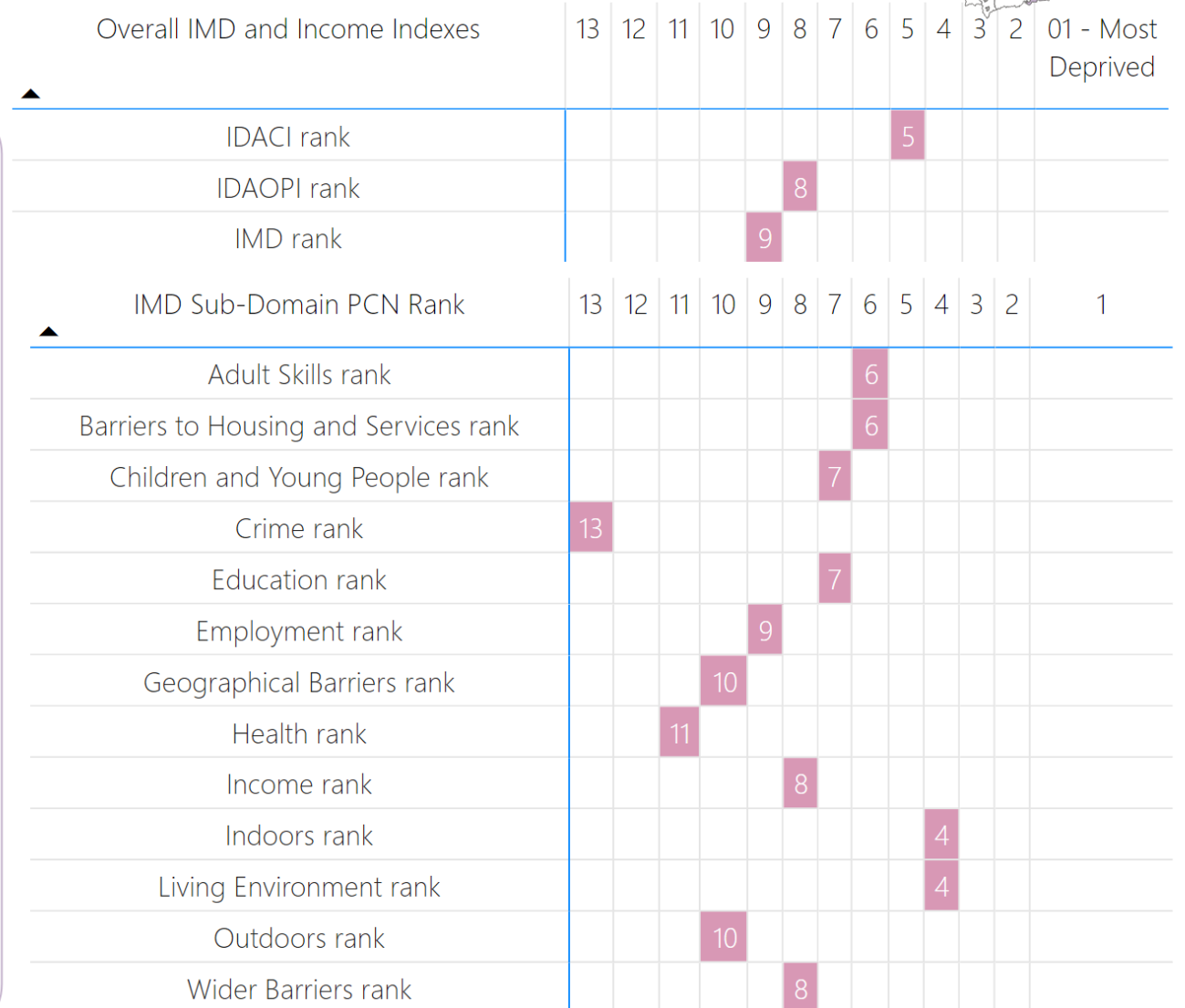
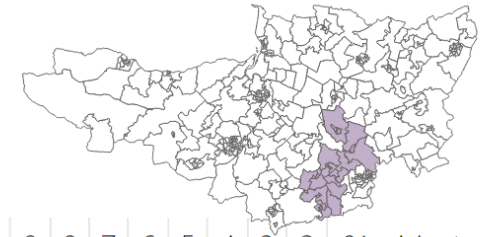
Health and Wellbeing Profile

Core 20+5 Area (LSOAs within the most 20% deprived areas across England).

LSOA within the most deprived 20% of areas across Somerset but not across England

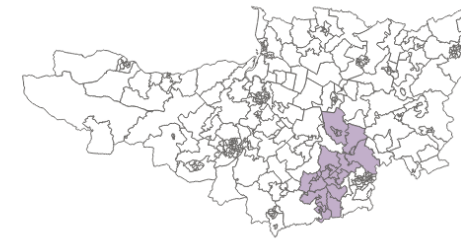
Crewkerne Central
Martock East

Education Settings



Somerset Primary Care Networks (PCNs)

Children



SOUTH SOMERSET WEST PCN



Health and Wellbeing Profile

Primary Pupils

7780

Secondary Pupils

7780

Pupil Premium -
Primary

7780

Pupil Premium -
Secondary

7780

Health Visiting

PCN Somerset

	PCN	Somerset
BF 6-8 Weeks	53%	54%
Good 2-2.5y development	69%	55%
Universal Partnership Proportion	5%	2%
Universal Plus Proportion	12%	9%
Universal Proportion	66%	66%

National Child Measurement Programme

PCN Somerset

	PCN	Somerset
Reception Excess Weight	25%	23%
Reception Very overweight	9%	10%
Year 6 Excess Weight	30%	32%
Year 6 Very overweight	14%	17%

School Census

PCN Somerset

	PCN	Somerset
English	96%	91%
Free School Meals Primary and Middle	14%	17%
Free School Meals Secondary and All-Through	12%	16%
Polish	1%	3%
Portuguese	0%	1%
Romanian	0%	1%
SEND Primary and Middle	13%	13%
SEND Secondary and All-Through	16%	14%

Vulnerability Factors (rate per 10,000)

PCN Somerset

	PCN	Somerset
Child Protection Plan	94	127
Child Reported Missing	62	75
NEET	126	120
Permanent exclusion	21	22
Persistent Absence	941	835
Pupil referral unit	78	77
Referral to getset or Team8	299	369
Young Carer	11	9

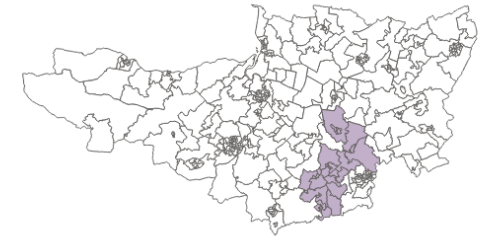
Ofsted

PCN Somerset

	PCN	Somerset
Grade 5 or above in English & Maths GCSEs	44%	39%
School leaver destination of education or employment	95%	95%

Somerset Primary Care Networks (PCNs)

Adults



SOUTH SOMERSET WEST PCN



Health and Wellbeing Profile

Prevalence (QOF Registers) PCN Somerset

	PCN	Somerset
Any long-term condition (16+)	53%	55%
Hypertension	20%	17%
Smoking	15%	17%
Obesity	12%	12%
Diabetes	8%	7%
Asthma	8%	7%
Cancer	5%	4%
CKD	5%	5%
CHD	4%	4%
Atrial fibrillation	4%	3%
Stroke	3%	2%
Depression	3%	2%
COPD	2%	2%
Heart Failure	1%	1%
Rheumatoid Arthritis	1%	1%
PAD	1%	1%
Dementia	1%	1%
Osteoporosis	1%	1%
Epilepsy	1%	1%
Mental Health	1%	1%
Learning disability	0%	1%

Screening PCN Somerset

	PCN	Somerset
Breast Cancer Screening	76%	70%
Cervical Cancer Screening	74%	75%
Bowel Cancer Screening	69%	67%

Economically Active PCN Somerset

	PCN	Somerset
Economically active male	79%	83%
Economically active female	65%	79%

Hospital Activity (rate per 10,000) PCN Somerset

	PCN	Somerset
Accident + Emergency Arrivals	3314	4162
Acute Care Bed Days	10832	11132
Elective Admissions	1658	1539
Emergency Admissions	1371	1508
Outpatient First Attendances	3336	3430

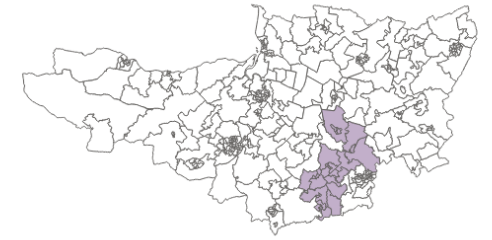
Adult Social Care (rate per 10,000) PCN Somerset

	PCN	Somerset
Direct Contacts	328	374
Notification 2s	57	44

Vulnerability Factors (rate per 10,000)

PCN Somerset

	PCN	Somerset
Adult with a Proven Offence	423	415
Households on assisted bin registered rate per 10000 households	184	217
Number of 65's living alone rate per 10000 households	1080	1476



Primary Schools

All Saints Church School
Ash Church of England Primary School
Ashlands Church of England First School
Castle Primary School
Charlton Mackrell CofE Primary School
Chilthorne Domer Church School
Haselbury Plucknett Church of England First School
Hinton St George Church of England Primary School
Ilchester Community School
King Ina Church of England Academy (Juniors)
King Ina CofE Academy (Infants)
Martock Church of England VA Primary School
Merriott First School
Misterton Church of England First School
Norton-sub-Hamdon Church of England Primary School
Shepton Beauchamp Church School
South Petherton Church of England Infants and Pre School
South Petherton Junior School
St Bartholomew's Church of England First School
St Margaret's School, Tintinhull
West Chinnock Church of England Primary School

Secondary, Middle and All Through Schools

Maiden Beech Academy
Stanchester Academy
Wadham School

Children Centres

Crewkerne Building
South Somerset North

Private Schools

Perrott Hill

Special Schools

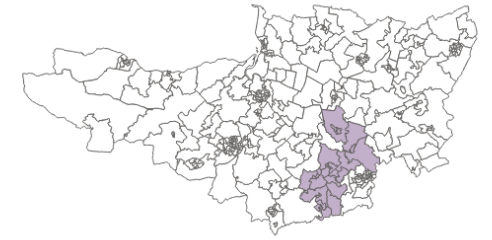
Compton Dundon School

Further Education

Somerset, Skills & Learning
Yeovil College

Pupil Referral Units

None



SOUTH SOMERSET WEST PCN



Health and Wellbeing Profile

[GP Practices](#)

BUTTERCROSS HEALTH CENTRE
CHURCH STREET SURGERY, MARTOCK
CREWKERNE HEALTH CENTRE,
CREWKERNE
HAMDON MEDICAL CENTRE, STOKE-
SUB-HAMDON

[Dentists](#)

Advance Dental Practice, Somerton
Business Park, Somerton
Apex Dental Group, Broad Street,
Somerton
Black Swan Dental Spa, 21A-23 Market
Street, Crewkerne (Private only)
Heron Dental Centre, Ilchester
Martock Dental Surgery, 13 Church
Street, Martock
Orchard Lane Dental Practice, Orchard
Lane, Crewkerne
Portman Healthcare, 17 Church Street,
Ilchester (Private only)
Stoke Dental, 4 Hamdon Close, Stoke-
Sub-Hamdon
The Crewkerne Dental Centre, Old Mill
Lane, Crewkerne

[Opticians](#)

David Kneebone Opticians, Broad
Street, Somerton
Martock Opticians, North Street,
Martock
Millicans Eye Centre, 4 Market Street,
Crewkerne
Robert Frith Optometrists Ltd, 4 Market
Street, Crewkerne
Vision Express, 23 South Street,
Crewkerne

[Pharmacies](#)

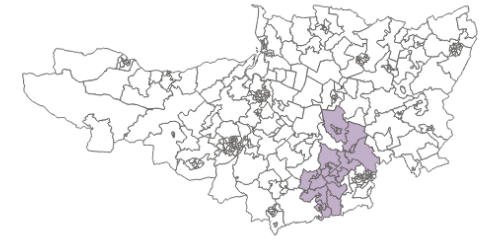
Boots Pharmacy, Crewkerne
Boots Pharmacy, Somerton
Boots Pharmacy, South Petherton
Crewkerne Pharmacy, Crewkerne
Day Lewis Pharmacy, Ilchester
Day Lewis Pharmacy, Stoke Sub
Hamdon
Merriott Pharmacy, Merriott
South Petherton Pharmacy, South
Petherton
Well Pharmacy, Martock

[Hospitals & MIUs](#)

None

Somerset Primary Care Networks (PCNs)

Community Assets



SOUTH SOMERSET WEST PCN



Health and Wellbeing Profile

[Air Quality Managemnet Sites](#)

None

[Community Anchors](#)

getset The Levels, Langport

[Railway Stations](#)

Crewkerne

[Library Services](#)

Crewkerne Library
Martock Library
Somerton Community Library
South Petherton Community Library

[Community Events](#)

Somerton Music & Arts Festival

[Sports Centres](#)

Crewkerne Aqua Centre

[Notable Landmarks](#)

Fleet Air Arm Museum
Montacute House

[Conservation Areas](#)

No AONB

[Theatres and Cinemas](#)

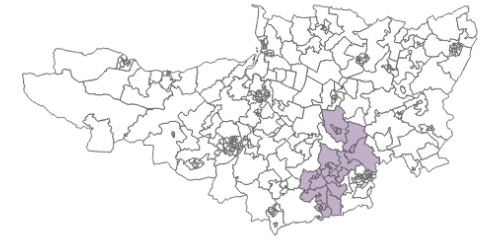
None

[Major Roads](#)

A303

[Welfare Advice](#)

No Citizens Advice in area



[The Population](#)

Number of residents - ONS 2019

Births - Nomis Live Births for small geographic areas 2019

Deaths - Nomis Mortality statistics 2019

Sex and age breakdown - ONS 2019

Ethnicity, Religion and Born in UK - Census 2011

State school children first language - School census Oct 2020

Health Visiting caseload - Somerset County Council 2019/20

Pupil premium - DFE July 2020

[Public Health](#)

Breastfeeding - Somerset County Council 2019/20

Overweight/excess weight - NCMP 2019/20

Adult risk factors - Fingertips 2019

Preventative activities - Fingertips 2019

Health usage - Somerset CCG 2019

Adult social care - Somerset County Council 2019/20

GPs - NHS digital Nov 2020

People living with disease - Fingertips 2019

Health resources - NHS digital Nov 2020

[Vulnerability Factors](#)

Over 65s living alone - Census 2011

Assisted Bin Register - 2019

Getset or Team8 referral - 2015 to Feb 2021

Adult with proven offence - 2015 to Feb 2021

Child protection plan - 2012 to Feb 2021

Child reported missing - 2013 to Feb 2021

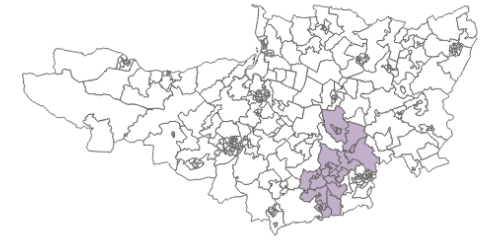
NEET - 2015 to Feb 2021

Permanent exclusion - 2015 to Feb 2021

Persistent absence - 2017 to Feb 2021

Pupil referral unit - 2014 to Feb 2021

Young Carer - 2020 to Feb 2021



SOUTH SOMERSET WEST PCN



Health and Wellbeing Profile

[Education & Employment](#)

Good level of development - Somerset County Council 2019/20

Pupils - School Census Oct 2020

Free school meals - School Census Oct 2020

SEND - School Census Oct 2020

GCSE results - Ofsted 2019

School leaver destinations - Ofsted 2019

Economically active - Oct 2019 - Sep 2020

School list - DFE Jan 2021

[Environment](#)

Number of households - Census 2011

Area breakdown - Census 2011

Railway stations - refreshed Jan 2021

Major roads - refreshed Jan 2021

Notable landmarks - refreshed Jan 2021

Conservation areas - refreshed Jan 2021

Air quality management sites- refreshed Jan 2021

[Deprivation](#)

Index of Multiple Deprivation (IMD) 2019